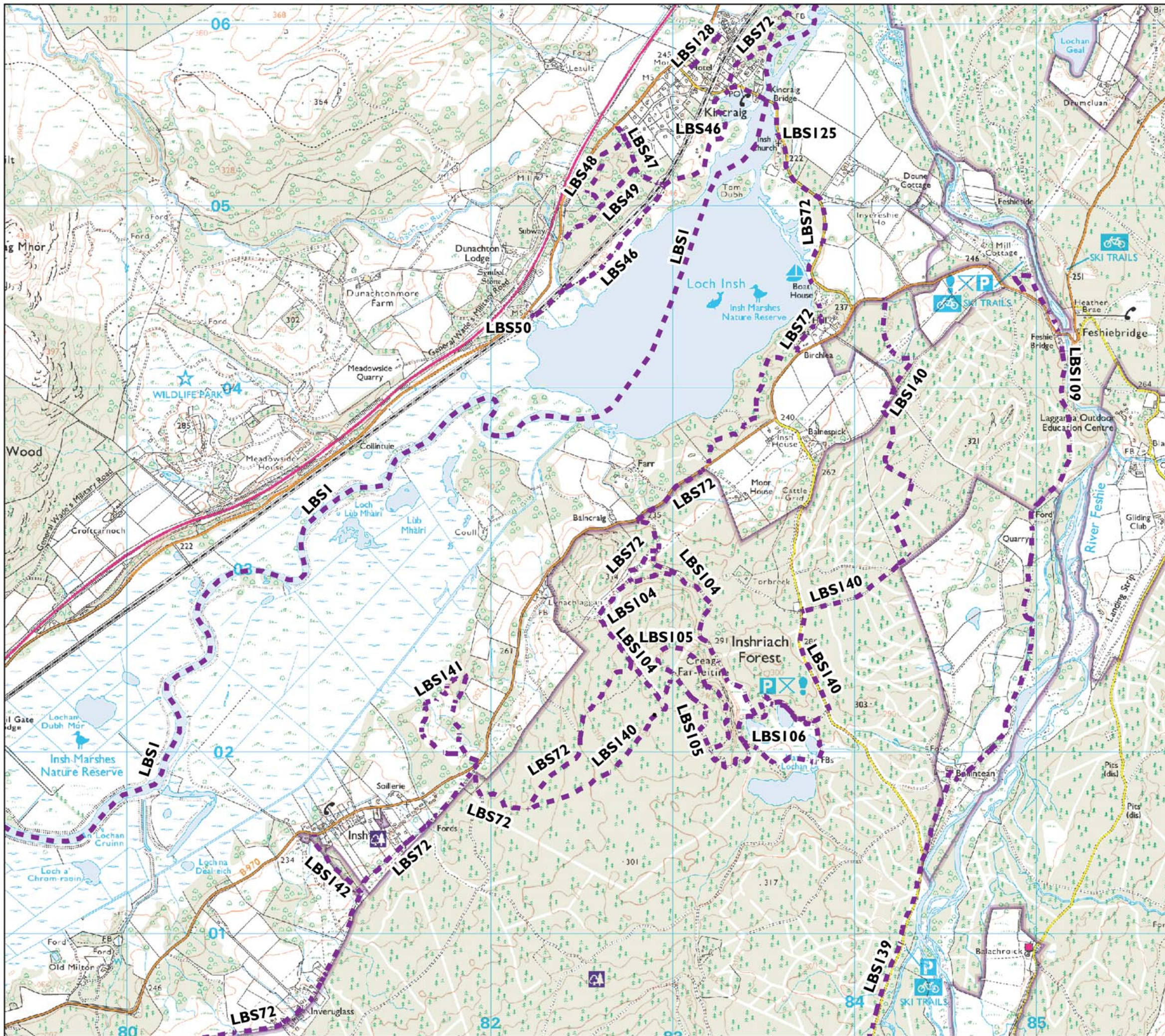


Map 22



Kincraig and Insh

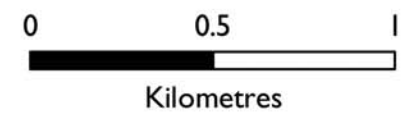
Kincraig and Insh Core Paths	
Path Ref No	Path Name/Description
LBS1	The River Spey
LBS46	North West Shore of Loch Insh
LBS47	Dunachton Woods Path
LBS48	Dunachton Woods Loop
LBS49	Dunachton Woods South Link
LBS50	Spey Access Point
LBS72	Badenoch Way
LBS104	Farletter Crag Path
LBS105	Farletter Ridge Path
LBS106	Uath Lochan Path
LBS109	Feshiebridge Woodland Path
LBS125	Spey Access Point
LBS128	Hill Path
LBS139	River Feshie Path
LBS140	Proposed Speyside Way extension – new sections to be developed
LBS141	Insh Marshes Path
LBS142	Insh to Inshriach Forest

Map 22 KINCRAIG & INSH



Map Legend

-  Core Paths
-  Cairngorms National Park
- LBSI** Path Reference Number



Reproduced by permission of Ordnance Survey on behalf of HMSO. © Crown copyright and database right 2010. All rights reserved. Ordnance Survey Licence number 100040965 Cairngorms National Park Authority.

This map must not be used for navigational purposes.